



N.T. 157 800 000 m.

N 7 157 780 000 m

N 7 157 760 000 m

N Z 157 740 000 m

N 7.157.720.000 m

N 7.157.700.000 m

11

E 218,990,000 m

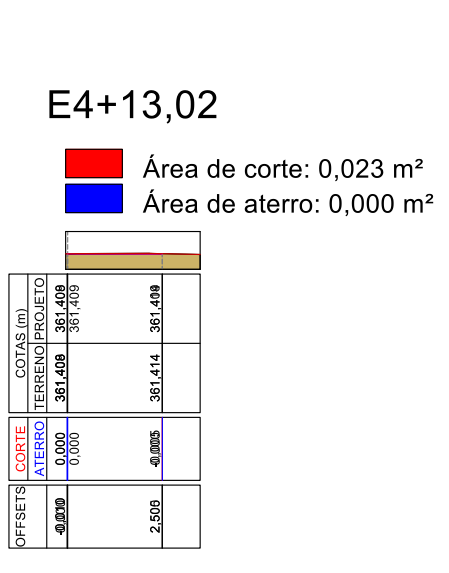
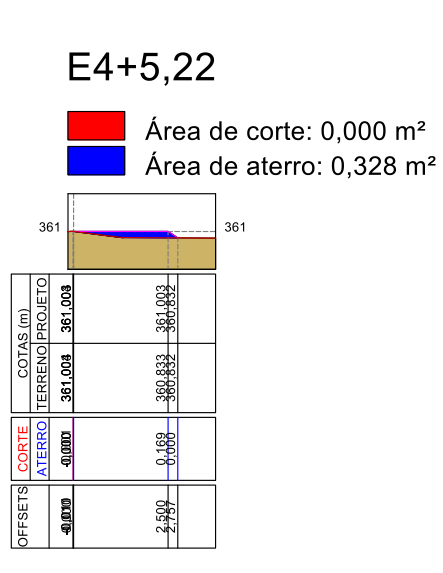
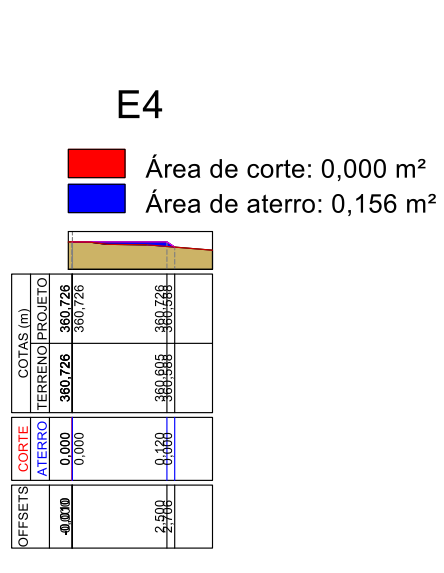
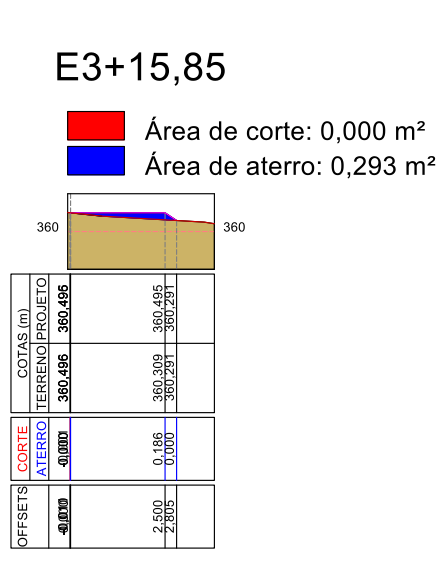
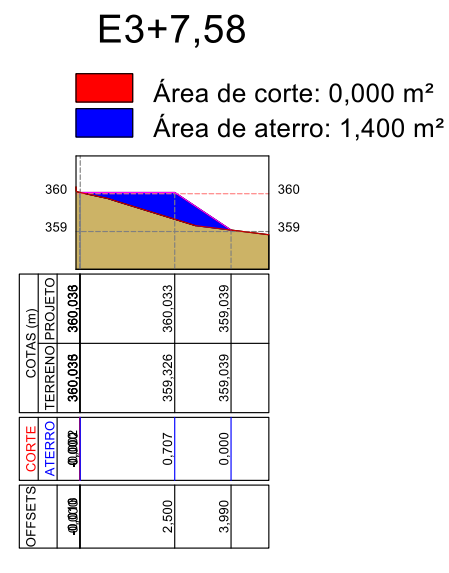
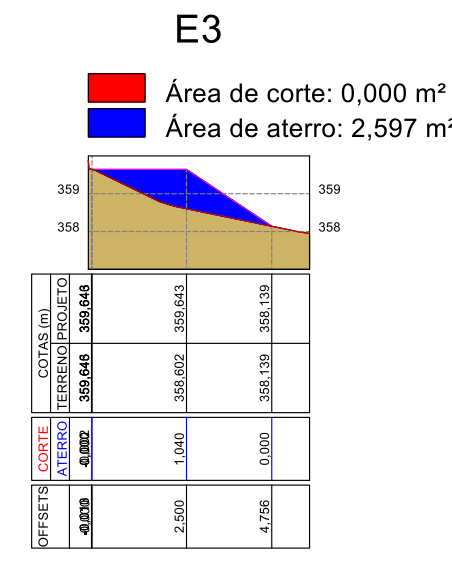
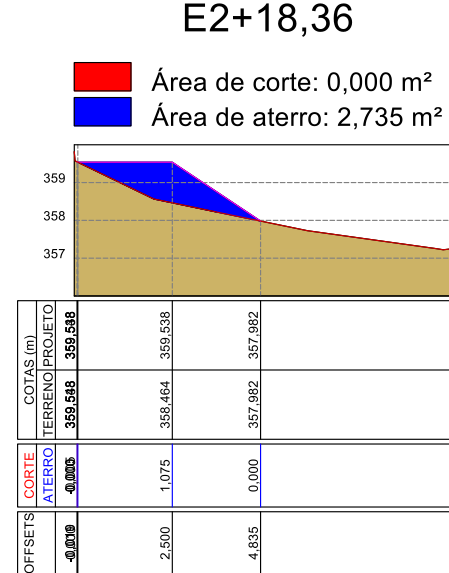
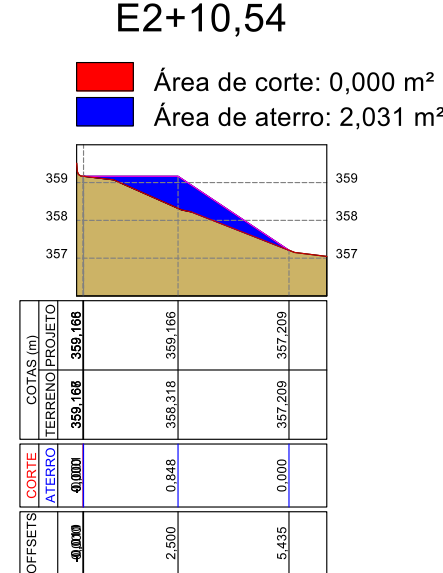
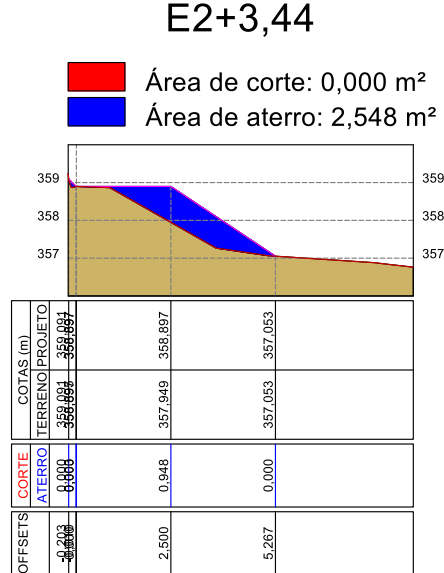
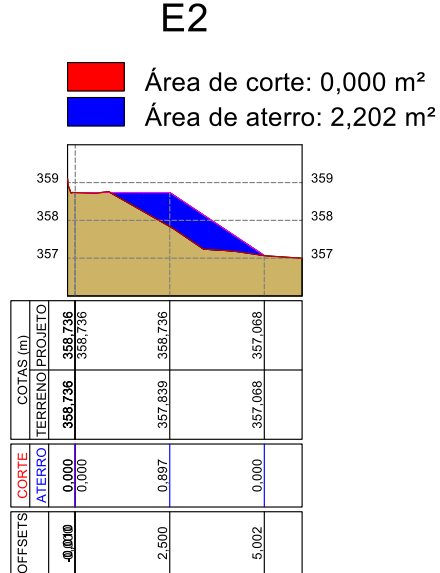
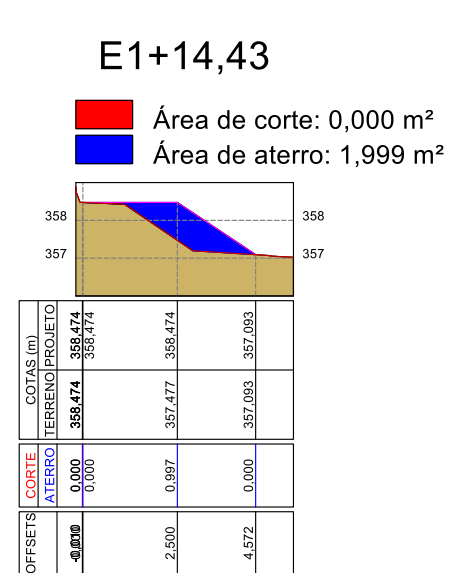
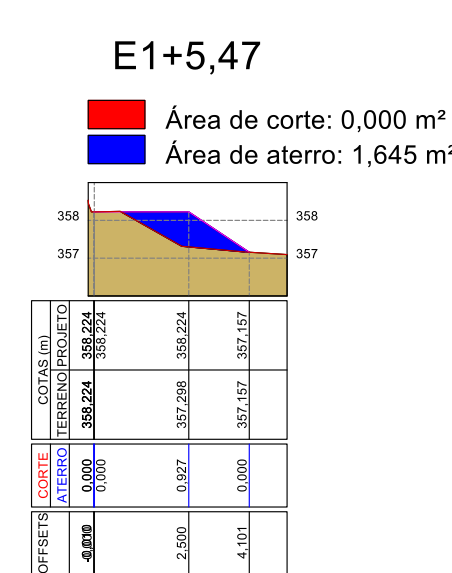
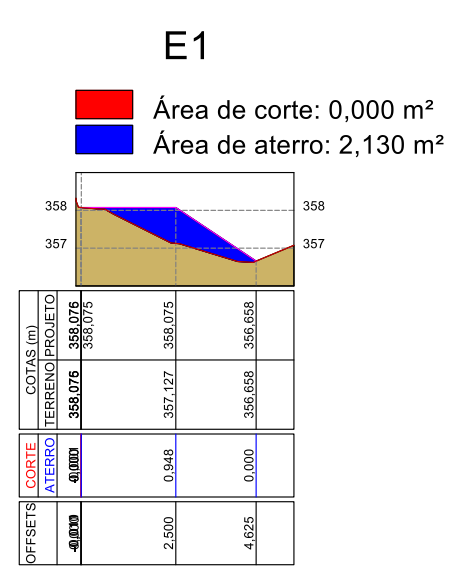
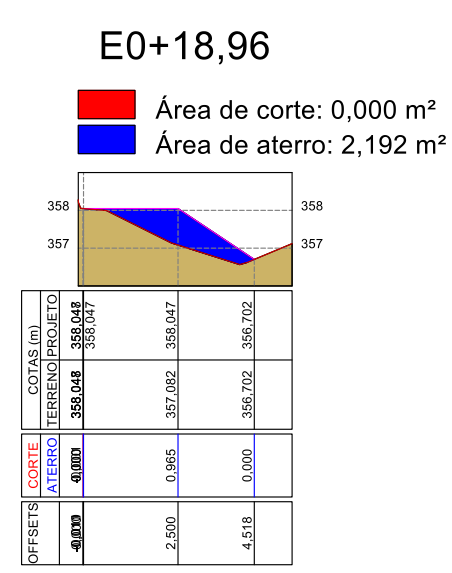
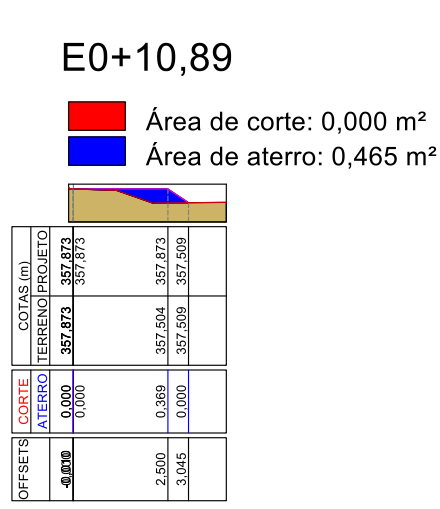
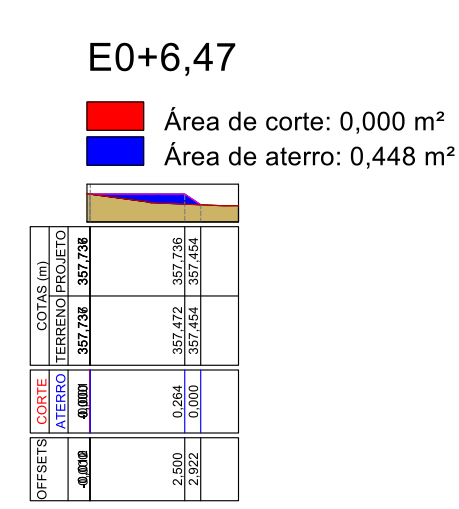
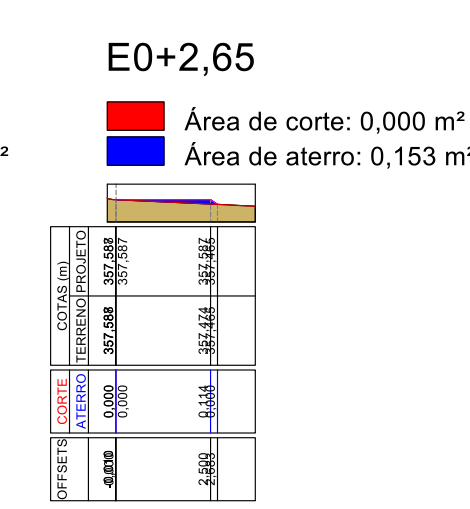
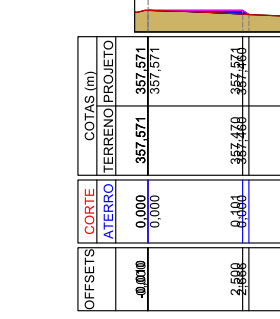
€ 219,000,000 m

E 219,020,000 m

E 219.040.000 m

E 219,080,000 m

ESTACAS	CORTE	COTAS (m)	
		TERRENO	GREIDE
E0	0.000	357,571	357,571
E0+2.65	0.000	357,587	357,587
E0+6.47	0.000	357,736	357,736
E0+10.89	0.000	357,873	357,873
E0+18.96	0.000	358,047	358,047
E1+5.47	0.000	358,224	358,224
E1+14.43	0.000	358,474	358,474
E2	0.000	358,736	358,736
E2+3.44	0.000	358,897	358,897
E2+10.54	0.000	359,166	359,166
E2+18.36	0.000	359,538	359,538
E3	0.000	359,643	359,643
E3+7.58	0.000	360,033	360,033
E3+15.85	0.000	360,495	360,495
E4	0.000	360,726	360,726
E4+5.22	0.000	361,003	361,003
E4+13.02	0.000	361,409	361,409



Título: <b>Levantamento Planialtimétrico Cadastral</b>		Folha: <b>01</b>
Objetivo:		
Município: <b>Capanema</b>	Área Total:	Perímetro:
Proprietários:		
Município de Capanema		
Involú:		
Av. Ubirajaras		
Matrícula:	Data: <b>28/09/2025</b>	Escala: <b>1 / 200</b>
Município de Capanema		Fabiano Baranaki CET-PI Geossistema